

Updated forecasts & weather alerts

• QCTIMES.COM/WEATHER

School closings & event cancellations

• QCTIMES.COM/CLOSINGS

Regional airport times & flight delays

• QCTIMES.COM/AIRPORT

ejsweather, Inc

LOCAL 5-DAY FORECAST FOR THE QUAD-CITIES

Today	Monday	Tuesday	Wednesday	Thursday
Hi 92 Lo 70 Few Storms Possible Winds SW 4-8 mph Chance of Rain 30%	Hi 94 Lo 72 Isolated Storms Possible Winds SW 5-12 mph Chance of Rain 20%	Hi 95 Lo 73 Partly Cloudy Winds SW 5-12 mph	Hi 97 Lo 72 Mostly Sunny Winds WSW 5-10 mph	Hi 96 Lo 72 Mostly Sunny Winds SW 5-10 mph

Forecast and Graphics Provided by:

ejsweather, Inc.

ALMANAC

Temperatures

High.....	89°
Low.....	64°
Average High.....	86°
Average Low.....	64°
Record High.....	97° (1970)
Record Low.....	46° (1943)
High Last Year.....	90°
Low Last Year.....	65°

Precipitation

Last 24 Hrs as of 5 pm.....	0.42"
Month to Date.....	1.56"
Normal Month to Date.....	4.49"
Year to Date.....	15.22"
Normal Year to Date.....	18.35"

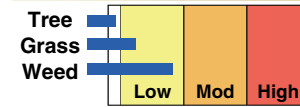
Cooling Degree Days

Yesterday.....	12
Month to Date.....	242
Season to Date.....	411
Season to Date Last Year.....	284

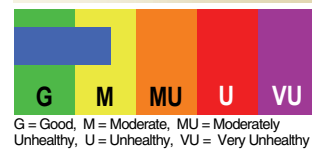
National Extremes (Lower 48)

High: 114° Bullhead City, Arizona
Low: 31° Stanley, Idaho

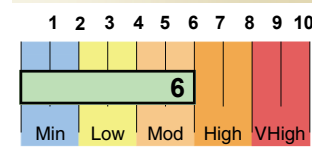
POLLEN FORECAST



AIR QUALITY INDEX



TODAY'S UV INDEX



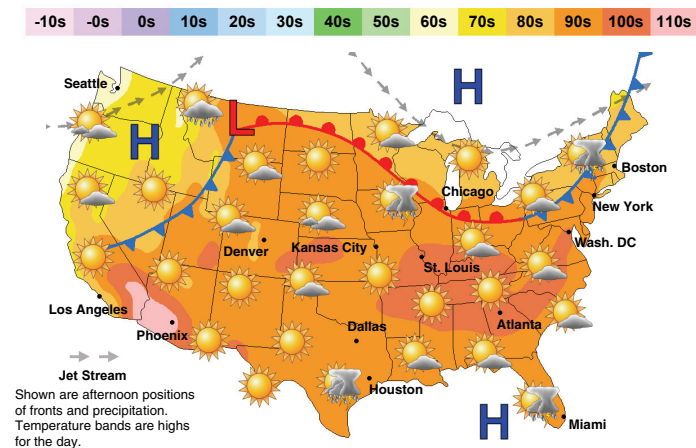
The higher the UV index number, the greater the need for skin protection.

SUN AND MOON

Phase	Date
Full	Jul 3
Last	Jul 10
New	Jul 19
First	Jul 26

Event	Time
Today Sun	5:32 AM
Today Moon	6:43 PM
Sets	8:40 PM
Sets	3:20 AM

TODAY'S NATIONAL FORECAST



NATIONAL CITIES

City	Hi	Lo	Weather
Albany, NY	88	62	PTCLDY
Albuquerque	97	70	PTCLDY
Anchorage	61	50	MOCLDY
Atlanta	103	77	SUNNY
Billings	100	56	SUNNY
Bismarck	93	70	SUNNY
Boise	87	59	MOCLDY
Boston	91	69	MOCLDY
Brownsville	92	77	MOCLDY
Buffalo	81	63	PTCLDY
Charlotte	104	77	SUNNY
Cheyenne	93	64	PTCLDY
Cincinnati	97	71	PTCLDY
Dallas	95	76	PTCLDY
Denver	98	65	PTCLDY
Detroit	89	70	PTCLDY
Fairbanks	75	54	MOCLDY
Flagstaff	85	56	PTCLDY
Greensboro	101	76	PTCLDY
Helena	86	56	MOCLDY
Honolulu	85	73	SUNNY
Houston	92	76	MOCLDY
Indianapolis	96	74	PTCLDY
Kansas City	97	75	PTCLDY
Las Vegas	106	80	SUNNY
Lincoln	97	74	PTCLDY
Little Rock	102	77	SUNNY
Los Angeles	76	62	SUNNY
Louisville	101	78	PTCLDY
Miami	90	78	PTCLDY
Nashville	105	78	SUNNY
New Orleans	92	76	PTCLDY
New York City	94	69	MOCLDY
Omaha	94	75	PTCLDY
Orlando	95	74	PTCLDY
Philadelphia	95	72	MOCLDY
Phoenix	111	87	VRYHOT
Pittsburgh	89	63	PTCLDY
Portland, ME	84	62	PTCLDY
Portland, OR	70	54	PTCLDY
Rapid City	100	69	PTCLDY
Reno	86	59	SUNNY
St. Louis	106	78	SUNNY
Salt Lake City	100	67	SUNNY
San Antonio	92	76	MOCLDY
San Diego	69	63	PTCLDY
San Francisco	69	54	PTCLDY
Santa Fe	94	62	PTCLDY
Seattle	66	52	MOCLDY
Sioux Falls	94	73	PTCLDY
Spokane	77	52	MOCLDY
Syracuse	83	60	PTCLDY
Tampa	91	76	PTCLDY
Topeka	98	75	PTCLDY
Tucson	106	78	VRYHOT
Wash. DC	99	75	MOCLDY

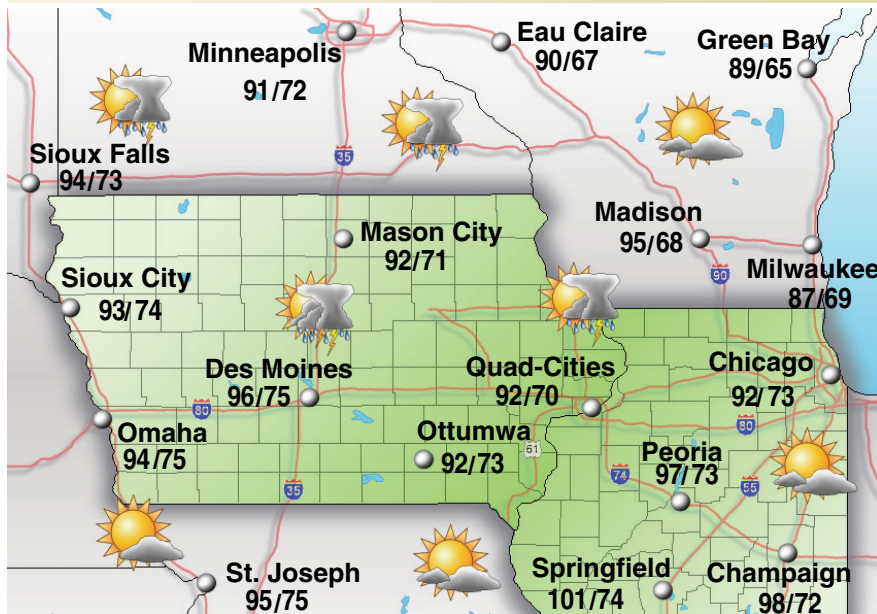
REGIONAL CITIES

City	Hi	Lo	Weather
IOWA			
Burlington	93	72	TSTRMS
Cedar Rapids	90	72	PTSUNY
Council Bluffs	94	75	PTCLDY
Des Moines	96	75	PTCLDY
Dubuque	88	70	TSTRMS
Iowa City	91	72	PTSUNY
Mason City	92	71	TSTRMS
Sioux City	93	74	PTCLDY
Waterloo	92	73	TSTRMS
ILLINOIS			
Carbondale	103	73	SUNNY
Champaign	98	72	TSTRMS
Chicago	92	73	PTCLDY
E. St. Louis	105	76	SUNNY
Peoria	97	73	TSTRMS
Rockford	93	69	PTCLDY
Springfield	101	74	TSTRMS
WISCONSIN			
Eau Claire	90	67	TSTRMS
Green Bay	89	65	PTCLDY
La Crosse	92	70	TSTRMS
Madison	95	68	PTCLDY
Milwaukee	87	69	PTCLDY
MINNESOTA			
Duluth	80	63	PTCLDY
Minneapolis	91	72	TSTRMS
Rochester	91	71	TSTRMS
St. Cloud	89	68	PTCLDY

INTERNATIONAL CITIES

City	Hi	Lo	Weather
Athens	90	72	SUNNY
Baghdad	109	75	SUNNY
Bangkok	89	79	TSTRMS
Beijing	95	70	MOSUNY
Berlin	78	58	RAIN
Cairo	98	74	PTCLDY
Dublin	63	54	PTCLDY
Hanoi	90	79	TSTRMS
Hong Kong	88	80	TSTRMS
Jerusalem	90	63	SUNNY
London	66	55	SHWRS
Madrid	81	56	SUNNY
Manila	92	79	TSTRMS
Mexico City	73	56	TSTRMS
Moscow	74	56	MOSUNY
Rome	94	70	SUNNY
Seoul	85	71	PTCLDY
Stockholm	70	55	SHWRS
Sydney	64	46	MOSUNY
Tokyo	73	68	RAIN

REGIONAL TRAVEL OUTLOOK

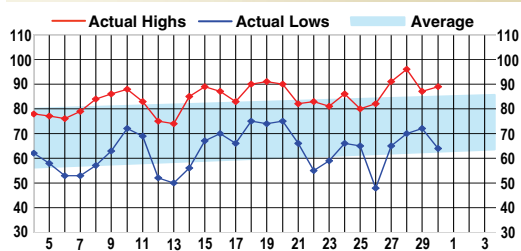


LOCAL RIVER LEVELS

River	Flood Stage	Current Level	24-Hr Change
MISSISSIPPI			
La Crosse	12	9.69	-0.03
Dubuque	17	12.39	+0.26
Bellevue	17	11.11	+0.23
Camanche	17	13.01	+0.36
LeClaire	11	7.29	+0.21
Quad-Cities	15	9.76	+0.36
Muscatine	16	9.67	+0.37
New Boston	14	9.26	+0.37
Mississippi River Temp. in Q-C. 79°			
ROCK			
Como	12	3.00	+0.03
Joslin	12	4.76	+0.48
Moline	12	7.76	+0.05
GREEN			
Geneseo	15	3.01	+0.08
CEDAR			
Conesville	13	6.50	+0.03
IOWA			
Wapello	20	11.38	+0.20
WAPSI			
Dewitt	11	5.57	+0.01

A frontal boundary will lift northward as a warm front today and will trigger a few showers and storms across parts of Minnesota, Iowa, northwestern Illinois, and south-central Wisconsin. The southern part of the forecast area will remain dry. Highs will range from the upper 80s to the middle 90s across the region.

TEMPERATURE TRENDS



WEATHER HISTORY

1988: Parts of New England saw unusually cold weather. In fact, Mount Washington, New Hampshire saw four inches of snow.