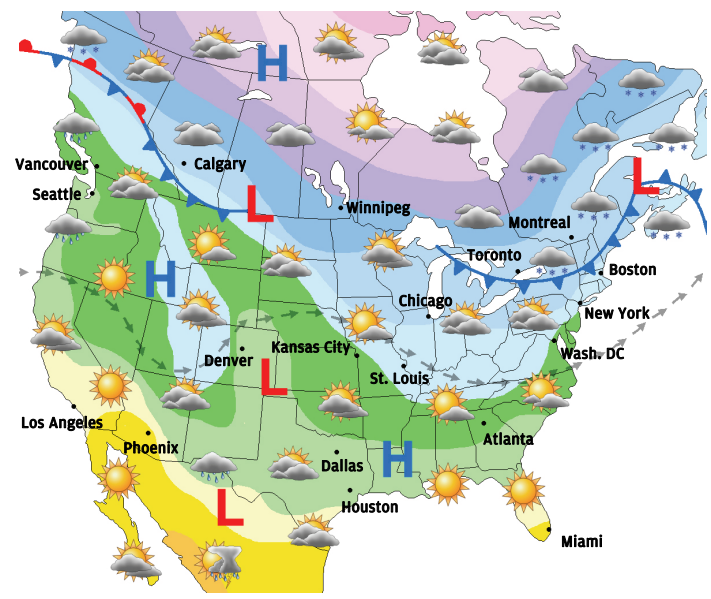


TODAY'S NATIONAL MAP



National Extremes (Lower 48)
 High: 84° McAllen, Texas
 Low: -11° Rugby, North Dakota

TODAY'S NATIONAL CITIES FORECAST

City	Hi	Lo	Weather	City	Hi	Lo	Weather
Albuquerque	47	31	MOCLDY	Las Vegas	60	42	PTCLDY
Anchorage	6	-10	SUNNY	Little Rock	45	33	SUNNY
Atlanta	44	29	SUNNY	Los Angeles	66	50	PTCLDY
Atlantic City	38	21	MOCLDY	Memphis	43	29	SUNNY
Baltimore	38	24	PTCLDY	Miami	68	54	SUNNY
Billings	51	29	PTCLDY	Minneapolis	24	18	MOCLDY
Boston	37	18	MOCLDY	Nashville	39	24	SUNNY
Buffalo	24	14	SNOSHW	New Orleans	54	40	SUNNY
Chicago	28	21	MOCLDY	New York	35	21	MOCLDY
Cincinnati	32	21	PTCLDY	Oklahoma City	49	40	MOCLDY
Cleveland	27	19	MOCLDY	Orlando	61	44	SUNNY
Dallas	52	44	CLOUDY	Philadelphia	37	23	MOCLDY
Denver	58	27	PTCLDY	Phoenix	69	46	PTCLDY
Detroit	28	18	MOCLDY	Portland, OR	55	41	SHWRS
El Paso	53	40	SHWRS	Salt Lake City	40	26	MOCLDY
Honolulu	84	67	MOCLDY	San Francisco	59	50	MOCLDY
Houston	60	44	MOCLDY	Seattle	54	43	RAIN
Indianapolis	30	20	PTCLDY	St Louis	35	24	PTCLDY
Kansas City	41	32	PTCLDY	Wash DC	39	26	PTCLDY

5-DAY FORECAST FOR LAKE CHARLES, LA

Today	Friday	Saturday	Sunday	Monday
Partly Cloudy, Cool Winds NE 3-8	Increasing Clouds, Chance of Showers Overnight Winds SE 5-10	Chance of Showers AM Winds S/NW 5-15	Partly Sunny, Cooler Winds N 5-13	Mostly Sunny Winds NE 3-8
Hi 56 Lo 41	Hi 61 Lo 53	Hi 66 Lo 44	Hi 55 Lo 40	Hi 55 Lo 39

RIVER STAGES

River Station	Flood Stage	Current	24-Hour Change
Calcasieu River			
Kinder	16	18.52	- 0.84
S. Houston Jones	5	4.45	+ 0.15
Saltwater Barrier	4	4.35	0.00
Port Lake Charles	6	1.51	- 0.21
Ouiska Chitto			
Mittie 2 SE	15	9.15	- 5.00
Bayou Nezpique			
Basile	22	20.94	- 0.47
Sabine River			
Toledo Bend	172	172.63	- 0.18
Bon Wier	30	35.64	- 0.38
Deweyville	24	27.25	+ 0.19
Orange	4	2.70	- 0.15

TIDES TODAY

River Station	Tide	Time	Ht. (ft)	Tide	Time	Ht. (ft)
Eugene Island	L	10:26 AM	-0.3	H	7:00 PM	1.1
Shell Island	H	3:50 AM	0.8	L	11:35 AM	-0.4
	H	9:36 PM	0.9			
Rabbit Island	H	2:43 AM	1.1	L	10:14 AM	-0.5
	H	8:29 PM	1.2			
Lighthouse Point	H	1:40 AM	1.1	L	9:57 AM	-0.5
	H	7:26 PM	1.2			
Cote Blanche Isl.	L	2:34 AM	0.7	H	5:15 AM	0.8
	L	2:30 PM	-0.3	H	11:01 PM	0.8
Southwest Pass	H	2:24 AM	0.9	L	11:41 AM	-0.4
	H	8:10 PM	1.0			
Weeks Bay	H	12:08 AM	1.0	L	2:31 PM	-0.3
	H	11:02 PM	1.0			
Mermentau R. Ent.	L	11:15 AM	-0.6	H	6:48 PM	1.5
Calcasieu Pass	H	3:07 AM	1.0	L	11:06 AM	-0.2
	H	7:16 PM	1.2			
Sabine Pass	L	12:09 AM	0.8	H	3:11 AM	0.9
	L	11:51 AM	-0.3	H	7:56 PM	1.0

SURF & SEA FORECAST TODAY

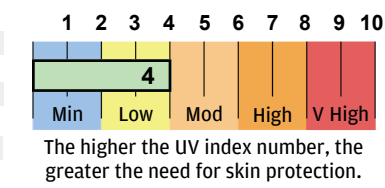
Location	Forecast	Water temp
Lake Charles	Wind NE 5-10 knots. Lake waters a light chop. Vis 7+ mi.	Water temp 57°
Calcasieu River	Wind NE 5-10 knots. River waters a light chop. Vis 7+ mi.	Water temp 58°
Gulf of Mexico at Cameron	Wind NE 10-15 knots. Seas 1-2 feet near shore, 2-4 feet farther offshore. Vis 7+ mi.	Water temp 58°

Forecast and Graphics provided by: ejsweather, Inc.


LOCAL ALMANAC

Temperatures	
Yesterday's High	63°
Yesterday's Low	53°
Average High	61°
Average Low	42°
Record High	77° (1974)
Record Low	21° (2010)
Last Year's High	61°
Last Year's Low	42°
Precipitation	
Last 24 hrs as of 4 pm	0.00"
Month to Date	3.88"
Month (Normal)	1.59"
Year to Date	3.88"
Year (Normal)	1.59"

TODAY'S UV INDEX



SUN & MOON



TODAY'S REGIONAL MAP

